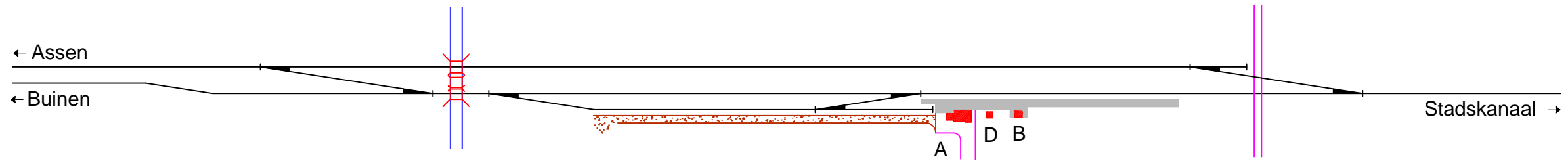
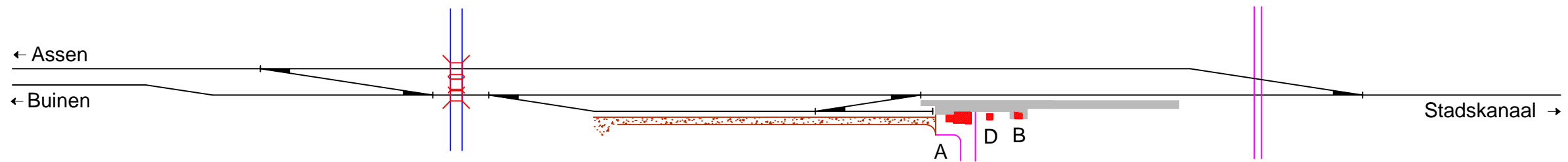


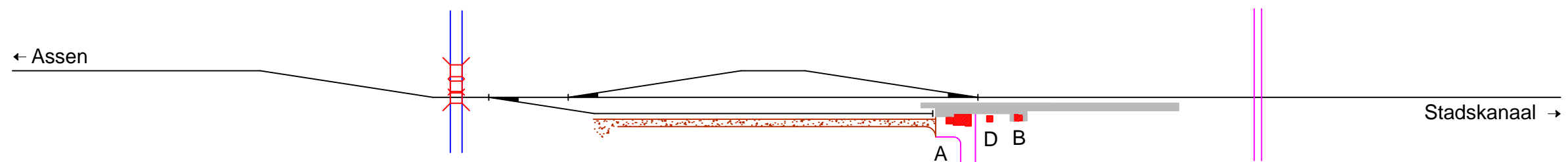
PRODUCED BY AN AUTODESK EDUCATIONAL PRODUCT
 Noordoosterlocaalspoorweg-Maatschappij



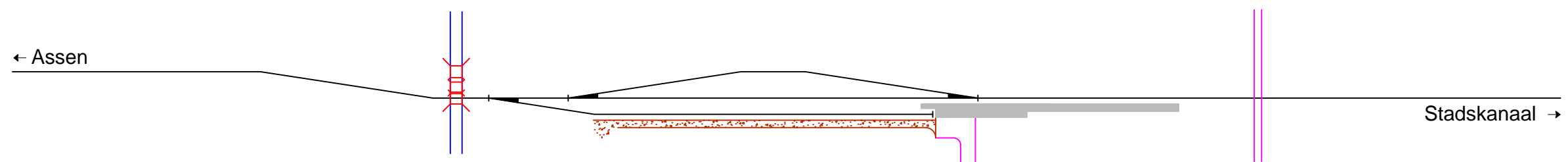
1944 - 1953



1953 - 1965



1965 - 1966



1966 - 1978

Legenda 1		Gegevens	
A:	Stationsgebouw	Spoorlijn:	Coevorden - Stadskanaal
B:	Nevengebouw		Gasselternijveen - Assen
C:	-	Afkorting:	Gav
D:	Bergplaats	Positie:	km 99,898, rechterzijde
E:	-	Positie:	km 0,000, linkerzijde

Legenda 2	
—	Spoorlijn
—	Gebouw
—	Perron
—	Losweg
—	Water

Emplacement station Gasselternijveen, schematisch 02

A3

Schaal:	Niet op schaal	Revisie:	Versie S4.01
Datum:	2017-12-03		
Nadruk verboden			

R.E. van Wissen, Nootdorp

PRODUCED BY AN AUTODESK EDUCATIONAL PRODUCT

PRODUCED BY AN AUTODESK EDUCATIONAL PRODUCT

PRODUCED BY AN AUTODESK EDUCATIONAL PRODUCT